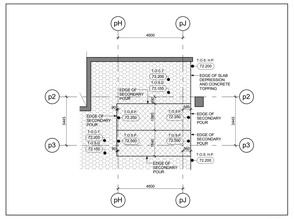

Level P1 - Theatre Slabs 5 A9-07

Scale: 1 : 100

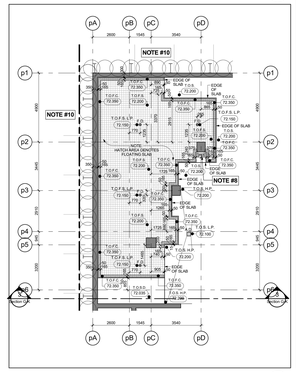

Level P1 - Main Electrical Room Floating Slab 4 A9-07

Scale: 1 : 100

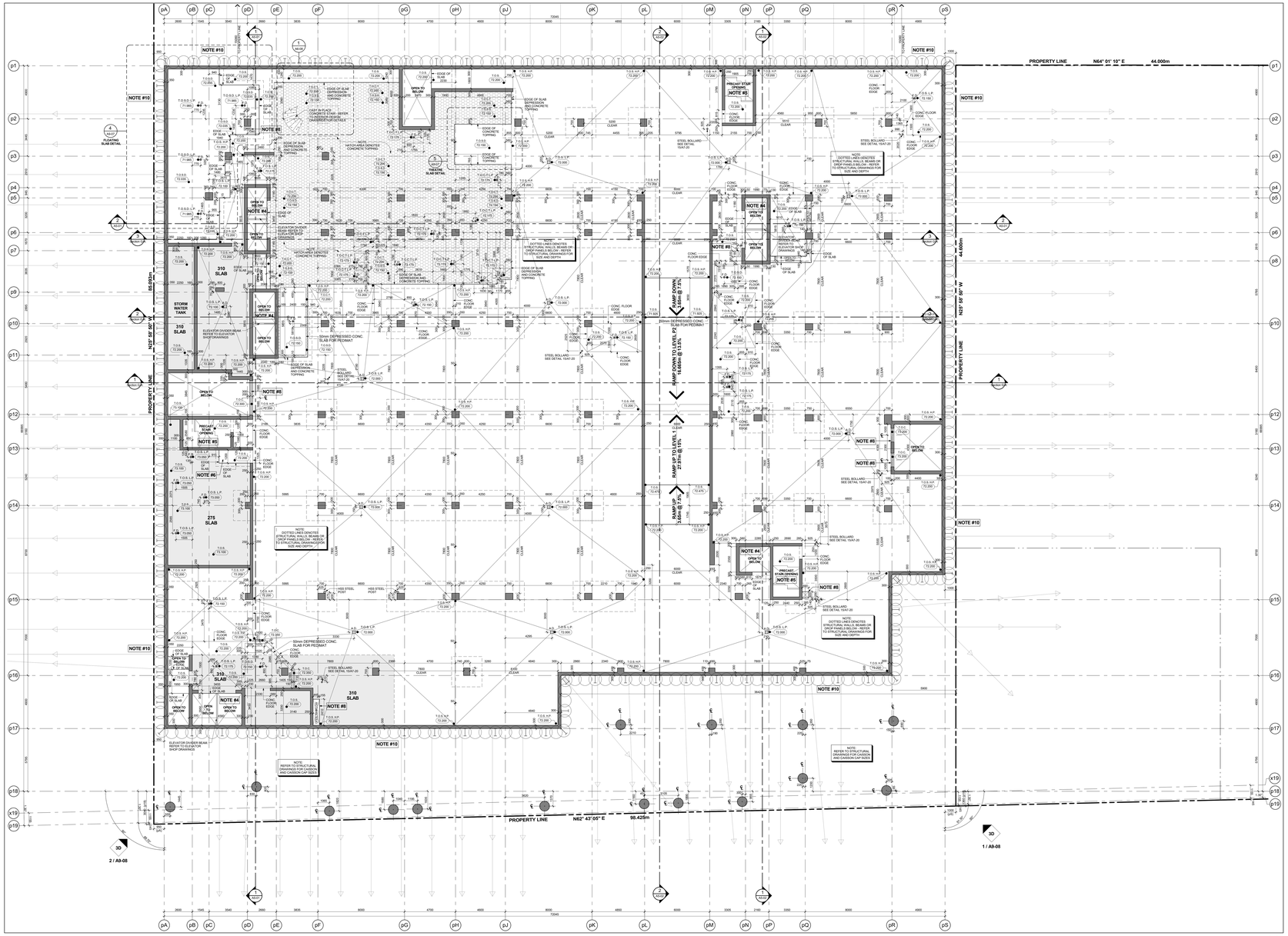

Slab Edge Plan - Level P1 - Underground Parking Garage (Level A) 3 A9-07

Scale: 1 : 100

GENERAL SLAB-EDGE NOTES

1. ASSUME TOP OF FLOOR SLAB ELEVATION AS (0.00) FOR FLOOR SLAB ELEVATION SEE BUILDING SECTION DRAWINGS.
2. ALL STRUCTURE COLUMNS AND SHEAR WALLS ARE LOCATED 90° WITH GRID LINE, UNLESS NOTED OTHERWISE.
3. REFER TO STRUCTURAL DRAWINGS FOR FURTHER COLUMN, WALL AND BEAM DETAILS AND DIMENSIONS.
4. FOR ELEVATOR SHAFT SIZE AND OPENINGS REFER TO SHOP DRAWINGS FOR DETAILS.
5. CONTRACTORS TO CONFIRM STAIR LOCATION WITH STEEL STAIR MANUFACTURE FOR STAIR NO: LANDING REFER TO STAIR SECTION ON AE - SERIES DRAWINGS.
6. CONTRACTORS TO CONFIRM STAIR LOCATION WITH STEEL STAIR MANUFACTURE FOR STAIR NO: LANDING REFER TO STAIR SECTION ON AE - SERIES DRAWINGS.
7. REFER TO LANDSCAPE DRAWINGS FOR PLANTER WALL SIZES AND LOCATIONS, SITE WALL SIZES AND LOCATIONS AND GENERAL DETAILS AND DIMENSIONS.
8. REFER TO MECHANICAL AND ELECTRICAL DRAWINGS FOR: HORIZONTAL SHAFT OPENING SIZES IN WALLS VERTICAL SHAFT OPENING SIZES IN FLOORS SLEEVE AND PIPE SIZES AND OPENING SIZES AND ALL OTHER DETAILS
9. REFER TO ARCHMB DRAWINGS FOR SURVEYED LOCATIONS, ELEVATIONS AND DIMENSIONS OF EXISTING PROPERTY LINE WHICH ARE TO BE CONFIRMED BY THE SURVEYOR ON SITE.
10. REFER TO SHERWOOD GEOTECHNICAL ENGINEERS DRAWINGS FOR EXCAVATION SHORING AND TEMPORARY SHORING FOR CONSTRUCTION.
11. DIMENSIONS FOR CRANE TOWER LOCATIONS AND CRANE TOWER SLAB OPENING ARE ONLY PROPOSED AND ARE TO BE COORDINATED WITH ARCHITECT AND CRANE TOWER SHOP DRAWINGS AND STRUCTURAL CONSULTANT.

General Slab Edge Notes 2 A9-07

GENERAL SLAB-EDGE LEGEND:

- DARK HATCH INDICATES CONCRETE WALL OR COLUMN
- LIGHT HATCH INDICATES STRUCTURAL CURBS, LOW WALLS, OR HAUNCHES
- LIGHTER HATCH INDICATES STRUCTURAL TRANSFER SLABS, BALCONYS, OR TERRACES
- HATCHED AREA INDICATES CONCRETE TOPPING
- HATCHED AREA INDICATES SECONDARY CONCRETE POUR
- HATCHED AREA INDICATES FLOATING SLAB
- 103.25 HP EXISTING FINISHED LANDSCAPE GRADING, REFER TO LANDSCAPE DWG
- 103.50 280.000 TOP OF CONCRETE SLAB HIGH POINT
- 103.00 280.000 TOP OF CONCRETE SLAB LOW POINT
- 104 280.000 TOP OF CONCRETE BEAM
- 100 280.000 TOP OF CONCRETE CURB
- 103.75 280.000 TOP OF CONCRETE FOUNDATION WALL
- 100 280.000 TOP OF FOOTING
- 100 280.000 TOP OF CONCRETE HAUNCH
- 103 280.000 TOP OF CONCRETE SLAB
- 103.5 280.000 TOP OF SECONDARY POUR
- 100 280.000 TOP OF CONCRETE LEDGE
- 103.5 280.000 TOP OF CONCRETE SLAB DEPRESSION
- 104 280.000 TOP OF CONCRETE UPTURN BEAM
- 106 280.000 TOP OF CONCRETE WALL
- 103.5 280.000 TOP OF CONCRETE FLOATING SLAB
- 103.5 280.000 TOP OF CONCRETE FLOATING CURB
- 106 280.000 TOP OF CONCRETE PARAPET
- 103.5 280.000 TOP OF CONCRETE TOPPING
- 103.5 280.000 TOP OF CONCRETE TOPPING HIGH POINT
- 103.5 280.000 TOP OF CONCRETE TOPPING LOW POINT
- 105.5 280.000 TOP OF CONCRETE LANDSCAPE CURB (ALSO REFER TO LANDSCAPE DRAWINGS)
- 105.95 280.000 TOP OF CONCRETE LANDSCAPE WALLS (ALSO REFER TO LANDSCAPE DRAWINGS)
- 98.05 280.000 UNDERSIDE OF CONCRETE BEAM
- 104.5 280.000 TOP OF STRUCTURAL STEEL
- 104.50 280.000 TOP OF CONCRETE MUD SLAB

General Slab Edge Legend 1 A9-07

Contractor Must Check And Verify All Dimensions On The Job.
Do Not Scale The Drawings.
All Drawings, Specifications And Related Documents Are The Copyright Of The Architect And Must Be Returned Upon Request.
Reproduction Of Drawings, Specifications And Related Documents In Part Or Whole Is Forbidden Without The Architects Written Permission.
The Drawing Is Not To Be Used For Construction Until Dated By The Architect.

Date: November 4, 2016

SEAL MUST BE SIGNED TO BE VALID

Construction

KIRKOR ARCHITECTS + PLANNERS
20 Martin Ross Avenue, Toronto, Ontario, M3J 2K8
TW 416 665-6060, FM 416 665-1234, www.kirkorarchitects.com

No.:	Revision	Date
1	Construction	Nov. 4, 2016
No.:	Issued For:	Date

AQUAVISTA AT BAYSIDE TORONTO

Drawing Title
Slab Edge Plans
Slab Edge Plan - Level P1 - Underground Parking Garage (Level A)

Project
Hines TRIDEL
AQUAVISTA
Block 3 - R3 & R4
263 Queens Quay East
Toronto, ON

Scale: 1 : 100
Drawn by: M.N.
Checked by: C.A.
Project No.: 13148
Date: November 4, 2016
Drawing No.: A9-07

Plot Date: 11/7/2016 4:09:13 PM File Path: C:\Users\rdescock\Documents\REVIT 2015 WORKING FILES\13148P2D-Model-Building R3-R4_rdescock.rvt