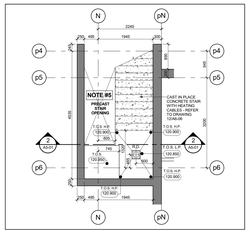

Level 13 - Stair 'J' Midlanding 6 / A9-64

Scale: 1 : 50

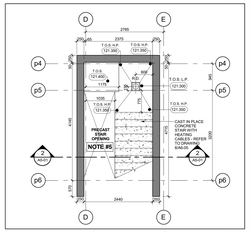

Level 13 - Stair 'H' Midlanding 5 / A9-64

Scale: 1 : 50

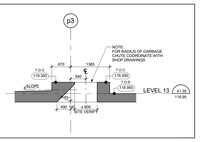

Section - Garbage Chute Offset @ Gridline p3 4 / A9-64

Scale: 1 : 50

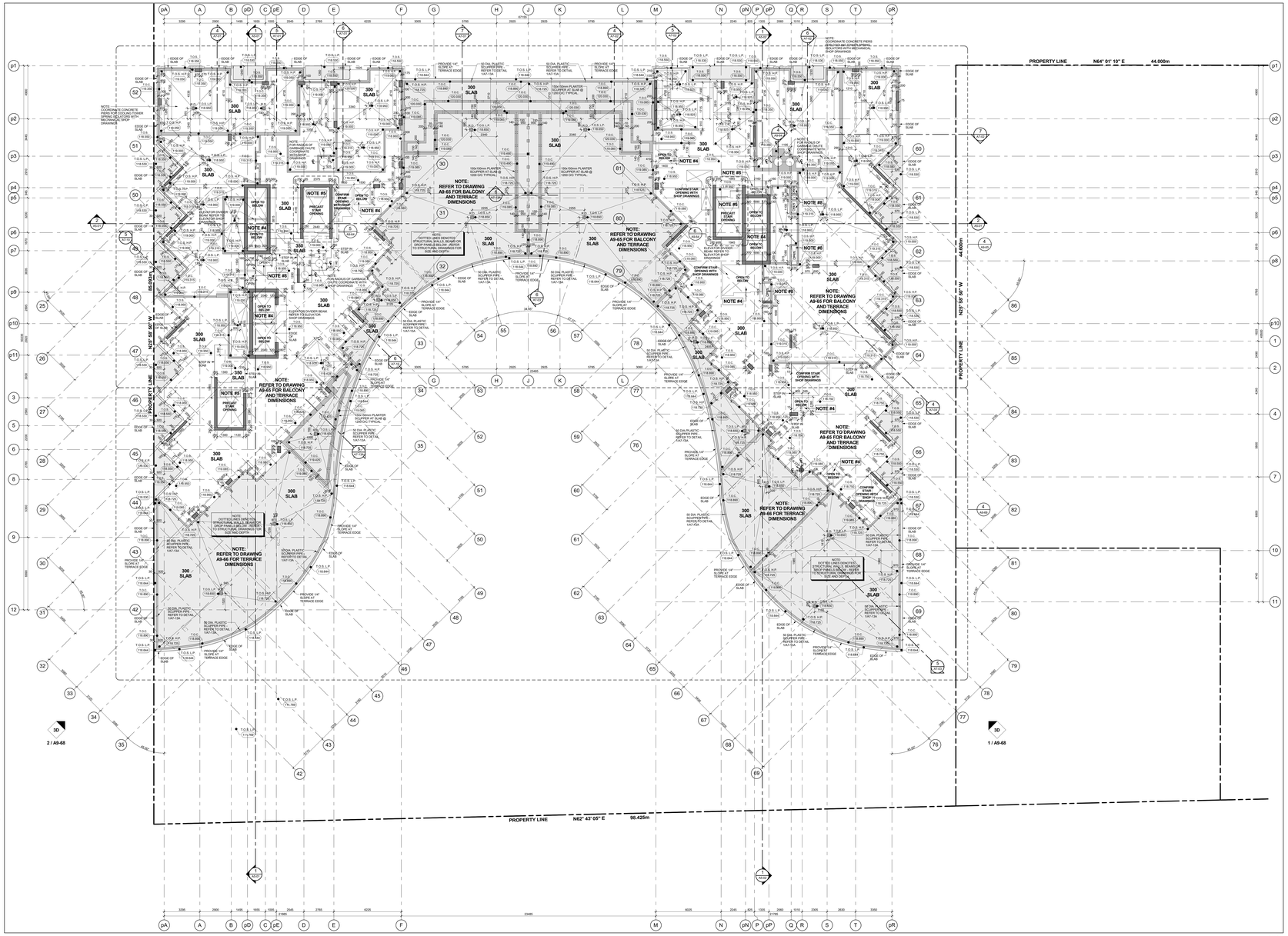

Slab Edge Plan - Level 13 - Thirteenth Floor Mechanical Penthouse Floor Plan 3 / A9-64

Scale: 1 : 100

GENERAL SLAB-EDGE NOTES

1. ASSUME TOP OF FLOOR SLAB ELEVATION AS 200, FOR FLOOR SLAB ELEVATION SEE BUILDING SECTION DRAWINGS.
2. ALL STRUCTURE COLUMNS AND SHEAR WALLS ARE LOCATED 38" WITH GRID LINE, UNLESS NOTED OTHERWISE.
3. REFER TO STRUCTURAL DRAWINGS FOR FURTHER COLUMN, WALL AND BEAM DETAILS AND DIMENSIONS.
4. FOR ELEVATOR SHAFT SIZE AND OPENINGS REFER TO SHOP DRAWINGS FOR DETAILS.
5. CONTRACTORS TO CONFIRM STAIR LOCATION WITH ARCHITECT PRIOR TO STAIR CONSTRUCTION. LANDING REFER TO STAIR SECTION ON A6 - SERIES DRAWINGS.
6. CONTRACTORS TO CONFIRM STAIR LOCATION WITH STEEL STAIR MANUFACTURE FOR STAIR MID LANDING REFER TO STAIR SECTION ON A6 - SERIES DRAWINGS.
7. REFER TO LANDSCAPE DRAWINGS FOR PLANTER WALL LOCATIONS, PLANTER SLAB DEPRESSION LOCATIONS AND GENERAL LANDSCAPE WALL DIMENSIONS.
8. REFER TO MECHANICAL AND ELECTRICAL DRAWINGS FOR HORIZONTAL SHAFT OPENING SIZES IN WALLS, VERTICAL SHAFT OPENING SIZES IN FLOORS, MECHANICAL EQUIPMENT OPENING SIZES AND ALL OTHER DETAILS
9. REFER TO ARCHMEI DRAWINGS FOR SURVEYED LOCATIONS, ELEVATIONS AND DIMENSIONS OF EXISTING BUILDINGS WHICH ARE TO BE CONFIRMED BY THE SURVEYOR ON SITE.
10. REFER TO SHERWOOD GEOTECHNICAL ENGINEERS DRAWINGS FOR EXCAVATION SHORING AND TEMPORARY SHORING FOR CONSTRUCTION.
11. DIMENSIONS FOR CRANE TOWER LOCATIONS AND CRANE TOWER SLAB OPENING ARE ONLY PROPOSED AND ARE TO BE COORDINATED WITH ARCHITECT AND CRANE TOWER SHOP DRAWINGS AND STRUCTURAL CONSULTANT.

General Slab Edge Notes 2 / A9-64

GENERAL SLAB-EDGE LEGEND:

- DARK HATCH INDICATES CONCRETE WALL OR COLUMN
- LIGHT HATCH INDICATES STRUCTURAL CURBS, LOW WALLS, OR HAUNCHES
- LIGHTER HATCH INDICATES STRUCTURAL TRANSFER SLABS, BALCONYS, OR TERRACES
- HATCHED AREA INDICATES CONCRETE TOPPING
- HATCHED AREA INDICATES SECONDARY CONCRETE POUR
- HATCHED AREA INDICATES FLOATING SLAB
- 103.00 EXISTING FINISHED LANDSCAPE GRADING, REFER TO LANDSCAPE DWGS.
- 118.50 / 289.000 TOP OF CONCRETE SLAB - HIGH POINT
- 118.00 / 289.000 TOP OF CONCRETE SLAB - LOW POINT
- 118 / 289.000 TOP OF CONCRETE BEAM
- 118 / 289.000 TOP OF CONCRETE CURB
- 118 / 289.000 TOP OF CONCRETE FOUNDATION WALL
- 118 / 289.000 TOP OF FOOTING
- 118 / 289.000 TOP OF CONCRETE HAUNCH
- 118 / 289.000 TOP OF CONCRETE SLAB
- 118.67 / 289.000 TOP OF SECONDARY POUR
- 118 / 289.000 TOP OF CONCRETE LEDGE
- 118.83 / 289.000 TOP OF CONCRETE SLAB DEPRESSION
- 118.67 / 289.000 TOP OF CONCRETE UPTURN BEAM
- 118 / 289.000 TOP OF CONCRETE WALL
- 118.83 / 289.000 TOP OF CONCRETE FLOATING SLAB
- 118.83 / 289.000 TOP OF CONCRETE FLOATING CURB
- 118 / 289.000 TOP OF CONCRETE PARAPET
- 118.67 / 289.000 TOP OF CONCRETE TOPPING
- 118.67 / 289.000 TOP OF CONCRETE TOPPING - HIGH POINT
- 118.67 / 289.000 TOP OF CONCRETE TOPPING - LOW POINT
- 118 / 289.000 TOP OF CONCRETE LANDSCAPE CURB (ALSO REFER TO LANDSCAPE DRAWINGS)
- 118 / 289.000 TOP OF CONCRETE LANDSCAPE WALLS (ALSO REFER TO LANDSCAPE DRAWINGS)
- 115.00 / 289.000 UNDERSIDE OF CONCRETE BEAM
- 118.83 / 289.000 TOP OF STRUCTURAL STEEL
- 118.83 / 289.000 TOP OF CONCRETE MUD SLAB

General Slab Edge Legend 1 / A9-64

Contractor Must Check And Verify All Dimensions On The Job.

Do Not Scale The Drawings.

All Drawings, Specifications And Related Documents Are The Copyright Of The Architect And Must Be Returned Upon Request.

Reproduction Of Drawings, Specifications And Related Documents In Part Or Whole Is Forbidden Without The Architects Written Permission.

The Drawing Is Not To Be Used For Construction Until Signed By The Architect.

Date: November 4, 2016

SEAL MUST BE SIGNED TO BE VALID

Construction

KIRKOR ARCHITECTS + PLANNERS
20 Martin Ross Avenue, Toronto, Ontario, M3J 2K8
Tel 416 665-6065, Fax 416 665-7234, www.kirkorarchitects.com

No.:	Revision	Date
1	Construction	Nov. 4, 2016

No.:	Issued For	Date

AQUAVISTA AT BAYSIDE TORONTO

Drawing Title
Slab Edge Plans

Slab Edge Plan - Level 13 - Thirteenth Floor Mechanical Penthouse Floor Plan

Project
Hines TRIDEL
AQUAVISTA
Block 3 - R3 & R4
263 Queens Quay East
Toronto, ON.

Scale: As indicated
Drawn by: M.N.
Checked by: C.A.
Project No.: 13148
Date: November 4, 2016
Drawing No.: A9-64

Plot Date: 11/2/2016 12:42:49 PM File Path: C:\Users\rakocsch\Documents\REVIT 2015 WORKING FILES\13148P2D-Model-Building R3-R4_rakocsch.rvt